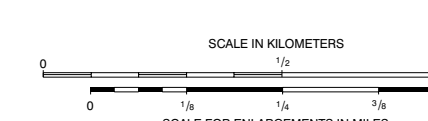
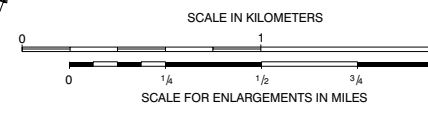


**LEGEND**

- ROADS AND ROADWAY FEATURES**
- UNIMPROVED ROAD
  - GRAVEL ROAD
  - DRAWN ROAD
  - UNIMPROVED HIGHWAY
  - DIVIDED HIGHWAY
  - INTERSTATE SYSTEM
  - CITY STREETS
- HIGHWAY BRIDGES**
- BRIDGE 50 FEET AND OVER
  - BRIDGE UNDER 50 FEET
  - FERRY (FREE OR TOLL)
  - HIGHWAY GRADE SEPARATION
  - HIGHWAY INTERCHANGE
- ROAD SYSTEM DESIGNATION**
- INTERSTATE NUMBERED
  - U.S. NUMBERED
  - STATE NUMBERED
- RAILROADS**
- RAILROAD STATION
  - GRADE CROSSING
  - RAILROAD ABOVE
  - RAILROAD BELOW
- AIRPORTS**
- MILITARY AIRPORT
  - AIRPORT, LIMITED FACILITIES
  - LANDING AREA OR STRIP (INCLUDING PRIVATE AIR FIELDS)
  - AIRPORT, COMPLETE FACILITIES
  - AIRWAY LIGHT BEACON
- DRAINAGE AND NATURAL FEATURES**
- NARROW STREAM
  - DRAINAGE DITCH
  - LAKES AND RESERVOIRS
  - OVERFLOW LAND
  - MARSH OR SWAMP LAND
- BOUNDARIES**
- STATE BOUNDARY
  - COUNTY BOUNDARY
  - BEAT LINE
  - CONGRESSIONAL TOWNSHIP
  - SECTION LINE
  - NATIONAL OR STATE FOREST
  - RESERVATION PARKS ETC.
  - URBAN AREA COMPACT
  - INCORPORATED PLACES
  - UNINCORPORATED DELIMITED AREAS
- NAVIGATION**
- DOCK, PIER OR LANDING
  - LEVEE OR DIKE
  - LEVEE OR DIKE WITH ROAD
- CITY AND VILLAGE CENTERS**
- COUNTY SEAT
  - OTHER CITIES AND VILLAGES
- MISCELLANEOUS**
- TRIANGULATION STATION
  - BENCH MARK WITH ELEVATION
- PUBLIC SERVICE FACILITIES**
- PIPELINE, GAS (O FOR OIL)
  - TRANSMISSION LINE
  - UNDERGROUND TELEPHONE CABLE
  - OBSERVATION OR LOOKOUT TOWER
  - HIGHWAY GARAGE
  - POST OFFICE
  - POWER PLANT
  - WEIGHT STATION
  - HOSPITAL
  - SEWAGE DISPOSAL PLANT
  - COMMUNITY CENTER OR TOWN HALL
  - NATIONAL PARK GARAGE
  - FIRE STATION
  - PUBLIC LIBRARY
  - SANITARY LAND FILL
  - CORRECTIONAL INSTITUTION
  - POLICE STATION
  - GRAVEL PIT
- CONSERVATION AND RECREATION**
- MOTEL OR HOTEL
  - CAMP OR LODGE
  - HISTORIC OR SCENIC SITE
  - FAR GROUNDS OR RACE COURSE
  - SMALL PARK
  - GOLF COURSE OR COUNTRY CLUB
- INDUSTRIAL**
- FACTORY OR INDUSTRY
  - SEASONAL INDUSTRY
- CHURCHES AND CEMETERIES**
- CHURCH
  - CEMETERY
  - CHURCH WITH CEMETERY ADJACENT
- EDUCATION**
- SCHOOL
- MISCELLANEOUS STRUCTURES**
- ARMORY
  - FORT, ARMY CAMP



**GENERAL HIGHWAY MAP**  
**LEFLORE COUNTY**

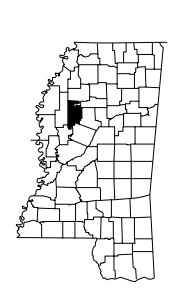
**MISSISSIPPI**  
 © 2000

MISSISSIPPI DEPARTMENT OF TRANSPORTATION  
 PLANNING DIVISION  
 IN COOPERATION WITH THE  
 U.S. DEPARTMENT OF TRANSPORTATION  
 FEDERAL HIGHWAY ADMINISTRATION

TRANSVERSE MERCATOR PROJECTION,  
 STATE PLANE COORDINATE SYSTEM 1983

SCALE IN KILOMETERS  
 SCALE IN MILES

DATA SOURCES	
1985 ASCS AERIAL PHOTOS	
1987 USGS DUG	
1986 MDT FIELD INVENTORY	
1990 POPULATION 37,341	
1985 BEAT LINES	



MISSISSIPPI DEPARTMENT OF TRANSPORTATION  
 COPYRIGHT LICENSE AGREEMENT  
 With the purchase of this map, the Mississippi Department of Transportation grants you the right to use the copyrighted map as set forth herein.  
 The map is owned by the Mississippi Department of Transportation and is protected by the United States copyright laws and international provisions. You are not to copy, reproduce, or otherwise use the map in any way without the express written permission of the Mississippi Department of Transportation.  
 You have a royalty-free right to reproduce and distribute the copyrighted map in whole or in part, without modification, provided the Mississippi Department of Transportation copyright notice is shown in prominent places on each reproduction.  
 Any modification of a map voids this agreement and reserves your responsibility. Copy, modification, or reuse of modified maps is strictly prohibited and is subject to prosecution under state and federal laws.  
 This agreement is governed by the laws of the State of Mississippi. U.S. Federal Law, 49 U.S.C. 10101.  
 Should you have any questions concerning this agreement, please write: Mississippi Department of Transportation, Planning Division, Post Office Box 1800, Jackson, Mississippi 39215-1800